


CORNER RECORD

City of _____ Document Number 84
 County of NAPA California
 Brief Legal Description S'LY LINE PARCEL A 4 PM 54

APN 052-460-030



CORNER TYPE

Government Corner ☐ Control ☐
 Meander ☐ Property ☒
 Rancho ☐ Other ☐
 Date of Survey _____

COORDINATES

(Optional)

N. _____
 E. _____
 Zone _____
 Elev. _____

Datum _____

Corner - Left as found ☐ Found and tagged ☐ Established ☐ Reestablished ☐ Rebuilt ☐

Identification and type of corner found; Evidence used to identify or procedure used to establish or reestablish the corner:
FOUND EXISTING MONUMENTS PER 4 PM 54
AS SHOWN ON SKETCH.

A description of the physical condition of the monument as found and as set or reset:

FOUND & TAGGED 1" I.P. R SE COR PARCEL A
SET 5/8" RB L.S. 6393 WITNESS CORNER ON ESTABLISHED
S'LY LINE OF PARCEL A AS SHOWN ON SKETCH.



SURVEYOR'S STATEMENT

This Corner Record was prepared by me or under my direction in conformance with
 the Land Surveyors Act on 12/20/02
 Signed Kath G. Robichaud L.S. or R.C.E. Number 6393

COUNTY SURVEYOR'S STATEMENT

This Corner Record was received 1/16/03 and examined
 and filed 1/16/03
 Signed Robert J. Fisher Title County Surveyor

County Surveyor's Comment _____





PARCEL A
4 PM 54

