

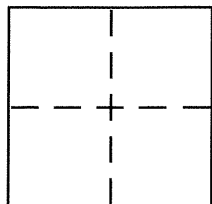
CORNER RECORD

Document Number CR 7971

City of OAKLAND

County of ALAMEDA, California

Brief Legal Description PARCEL A, PM 6275, MAP BK. 266 PG. 18



CORNER TYPE

Government Corner ☐ Control ☐
 Meander ☐ Property ☒
 Rancho ☐ Other ☐
 Date of Survey 9/08/2015

COORDINATES (Optional)

N. _____
 E. _____
 Zone _____ NAD27 ☐ NAD83 ☐
 NAD83 Epoch _____
 Elev. _____
 Vert. Datum: NGVD29 ☐ NAVD88 ☐
 Meas. Units: Metric ☐ Imperial ☐

Corner – Left as found ☐ Found and tagged ☐ Established ☒ Reestablished ☐ Rebuilt ☐

Identification and type of corner found: Evidence used to identify or procedure used to establish or reestablish the corner:

FOUND RAILROAD SPIKES IN BEMIS STREET,
FLUSH W/SURFACE, PER P. 2


A description of the physical condition of the monument as found and as set or reset:

SET 1/2" REBAR W/CAP "RCE 27034", FLUSH
W/SURFACE PER P. 2

SURVEYOR'S STATEMENT

This Corner Record was prepared by me or under my direction in conformance with the Land Surveyor's Act on 9/11/2016

Signed David B. Hop P.L.S. or R.C.E. No. 27034




COUNTY SURVEYOR'S STATEMENT

This Corner Record was received 15 JANUARY, 2016
 and examined and filed 5 FEBRUARY, 2016

Signed Michael Rubner P.L.S. or R.C.E. No. 6843


Title COUNTY SURVEYOR

County Surveyor's Comment APN 049 - 6262 - 015



LEGEND

- ▲ FOUND RR SPK. STAMPED 'LS5666'
PER 25 RDS 97
- SET 1/2" REBAR W/CAP 'RCE 27034'



1.05'

PARCEL A
266 M 18

BEMIS STREET

