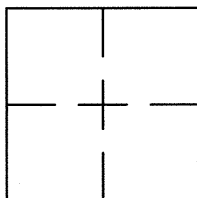


CORNER RECORD

Document Number CR 8423

City of CASTRO VALLEY County of ALAMEDA, California

Brief Legal Description WELL MONUMENT LOCATED WITHIN W RIDGE COURT.



CORNER RECORD

Government Corner ☐ Control ☐
Meander ☐ Property ☒
Rancho ☐ Other ☐
Date of Survey 2/25/2016

COORDINATES

(Optional)

N. 2079715' ±
E. 6100528' ±
Zone _____ Datum _____
Elev. _____

Corner — Left as found ☒ Found and tagged ☐ Established ☐ Reestablished ☐ Rebuilt ☐

Identification and type of corner found: Evidence used to identify or procedure used to establish or reestablish the corner:
FOUND IRON PIN IN MONUMENT WELL LOCATED WITHIN W RIDGE COURT.

THIS POINT WAS FOUND IN GOOD CONDITION AFTER A CONSTRUCTION
PROJECT IN THE VICINITY.


A description of the physical condition of the monument as found and as set or reset: _____
FOUND AND SET POINTS AS SHOWN ON PAGE 2.

THE TIES SHOWN HEREON ARE FOR THE PUPOSE OF PERPETUATING FOUND MONUMENTATION.
NO CLAIM IS MADE AS TO THE RELATIONSHIP OF THE POINTS OR LINES SHOWN HEREON TO
TRUE BOUNDARY LOCATIONS.

SURVEYOR'S STATEMENT

This Corner Record was prepared by me or under my direction in conformance with
the Land Surveyors' Act of FEBRUARY 29, 2016.


Signed Vincent H. Cunha L.S. Number LS 4520
VINCENT H. CUNHA



COUNTY SURVEYOR'S STATEMENT

This Corner Record was received 3 MAY 2016 and examined
and filed 25 MAY 2016.

Signed Michael Rubner Title COUNTY SURVEYOR



County Surveyor's Comment _____

SPEC 2284 R23435

SEE CR 7582

LEGEND

SCALE: 1" = 30'

- FOUND IRON PIN IN MONUMENT WELL
- FOUND REBAR AND CAP
- X FOUND CUT CROSS IN CONCRETE
- AA##A# ALAMEDA COUNTY MONUMENT I.D.

(20210) STREET ADDRESS

